














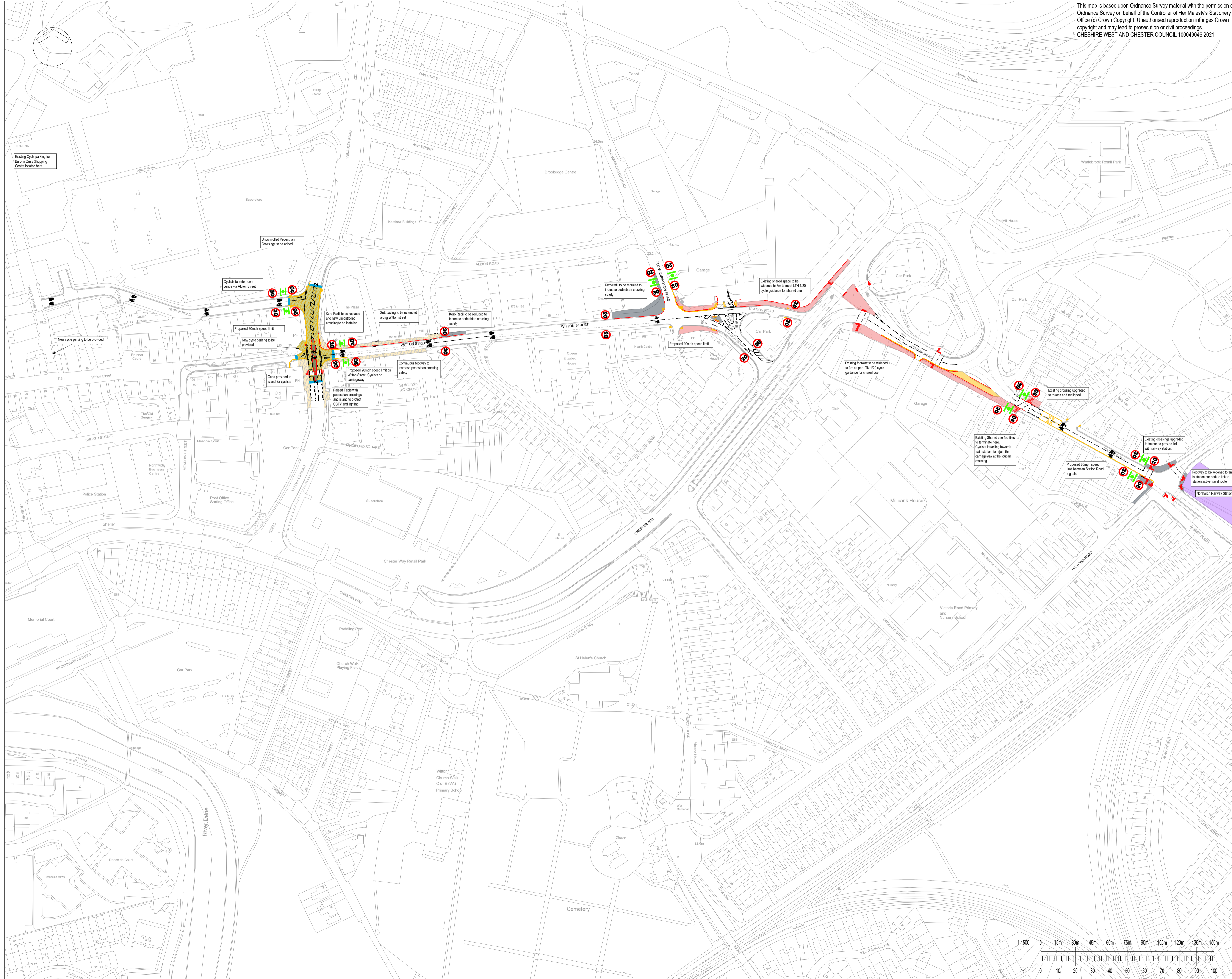


This map is based upon Ordnance Survey material with the permission of Ordnance Survey on behalf of the Controller of Her Majesty's Stationery Office (c) Crown Copyright. Unauthorised reproduction infringes Crown copyright and may lead to prosecution or civil proceedings.
CHESHIRE WEST AND CHESTER COUNCIL 100049046 2021.

KEY:

-  Upgraded Footway
-  Carriageway
-  Town Centre Flag Paving
-  Raised table
-  Ramp to raised table
-  Proposed Grass Verge
-  Shared use footway/cycleway
-  Existing Access for Businesses
-  Proposed New Kerblines
-  Proposed New Edging Kerb
-  Uncontrolled tactile crossing
-  Signalled tactile crossing
-  Proposed Traffic Sign Double Sided
-  Proposed Traffic Sign Single Sided
-  Proposed Bollards



CONSULTATION PLAN
ROUTE A

