



FORM A

For official use

Date received: 19-03-2020
 Application No: 642/201 DMMO

Wildlife and Countryside Act 1981

Application for Modification to the Definitive Map

Name of Applicant	FARNDON PARISH COUNCIL	Name of Agent (if applicable)	N/A
Address	40 40 LIMETREE DRIVE FARNDON, CHESTER CH3 6PN	Address	
Telephone No	[Redacted]	Telephone No	
the Wildlife and Countryside Act 1981 to modify the re by:-			
* delete as appropriate			
Deleting the *Footpath/Bridleway/Byway Open to All Traffic/Restricted Byway (No on Definitive Map)			
From	N/A.		
To			
Adding the *Footpath/Bridleway/Restricted Byway TRACK.			
From	MURTON ROAD OPPOSITE BREWERY LANE LINKING		
To	PUBLIC FOOTPATH (S1416548)		
*Upgrading/Downgrading the *Footpath/Bridleway/Byway Open to All Traffic (No on Definitive Map)			
From	N/A.		
To			
by providing that its revised status should be			
*Varying/Adding to the particulars in the Statement relating to the *Footpath/Bridleway/Byway Open to All Traffic/Restricted Byway (No on Definitive Map)			
From	N/A.		
To			
by providing that			
The route is shown on the map accompanying this application.			
I/We attach copies of the documentary and user / witness evidence in support of this application. These are listed overleaf.			
Dated this	16 th	day of	MARCH 20 2
Signe	[Redacted]	on behalf of FARNDON PARISH COUNCIL.	

Public Right of Way User Evidence – Track from Churton Road opposite Brewery Lane linking to public footpath (SJ416548)

Application route as a footpath (Public rights of way on foot) supporting information:

IMAGE 1: Existing Track opposite Brewery Lane from Churton Road (93) linking to public foot path



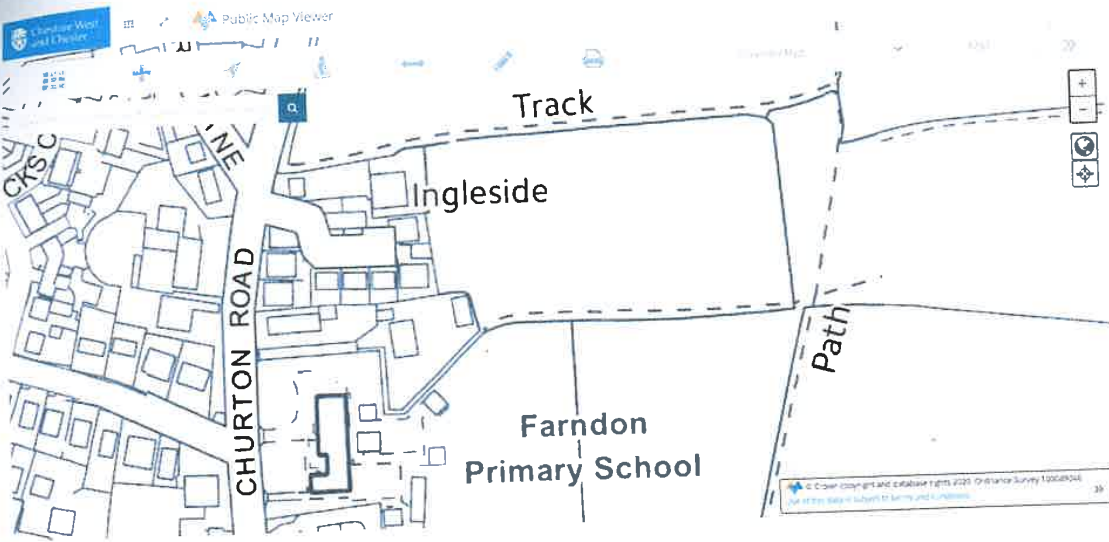
Source: Old Map of Farndon, Cheshire Detailed Victorian Ordnance Survey 6inch to 1 mile Old Map (1888 – 1913).

IMAGE 2 & 3: Existing Track opposite Brewery Lane from Churton Road linking to public footpath



Source: Definitive map 2020 Ordnance Survey 2020 - Track*

Page 1 of 10



Source: Definitive map 2020 Ordnance Survey 2020 - Track

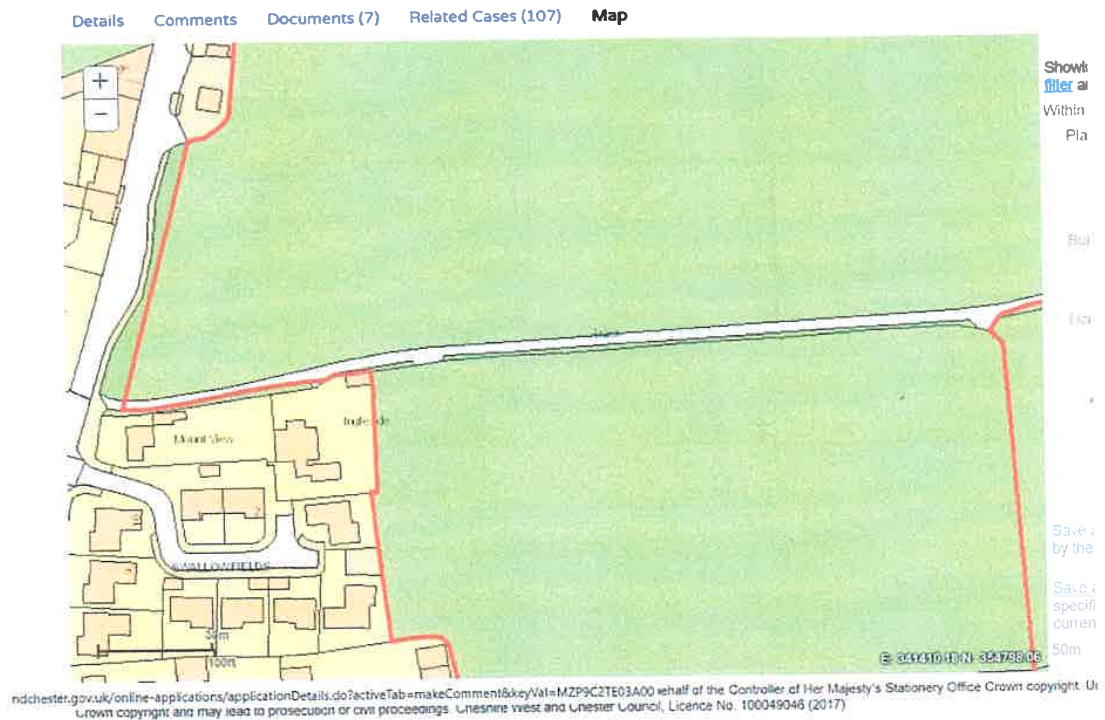
IMAGE 4: Existing Track opposite Brewery Lane from Churton Lane ungated linking to public footpath – View west along track towards Churton Road January 2013



Source: Landscape & Visual Assessment January 2013 Gladman Developments Ltd Planning Application **13/002833/OUT**

Page 20 of 10

IMAGE 5: Planning outline & application amended 13/002833/OUT



Note: Track retained within planning application boundary

IMAGE 6: Development Application amended 13/002833/OUT


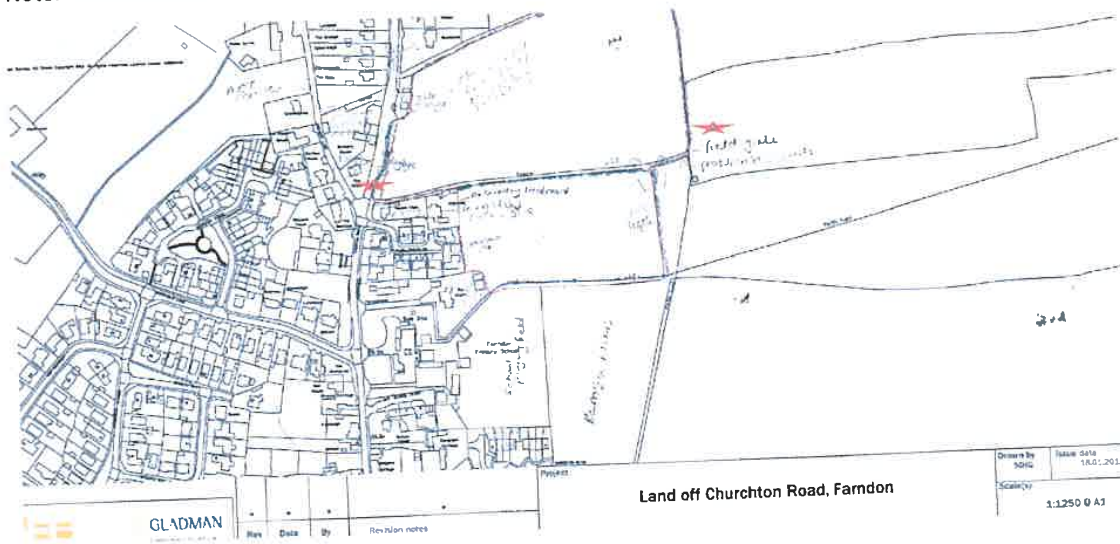


Note: Track retained within planning application boundary and linking to public footpath

IMAGE 7: Development Application amended 13/002833/OUT



Note: Track retained within planning application boundary and linking to public footpath



Page 4 of 10

IMAGE 8 & 9: Existing track utilisation by foot evident connecting from Churton Road to Public Footpath during Wellington Green Development



Cropped view

Page 5 of 10

IMAGE 10: TRACK – View from Churton Road up Existing Track February 2020



Page 6 of 10

IMAGE 11: TRACK – View from Churton Road February 2020



IMAGE 12: TRACK – View from Churton Road February 2020



Note: New gate & fencing across track installation

Page 7 of 10

IMAGE 13: TRACK – Sign located at Track entrance from Churton Road February 2020



IMAGE 14: TRACK – Viewed from behind Substation (ESS) on Shearwater road looking towards Churton Road and erected fence. Photograph shows recent access on foot evident February 2020

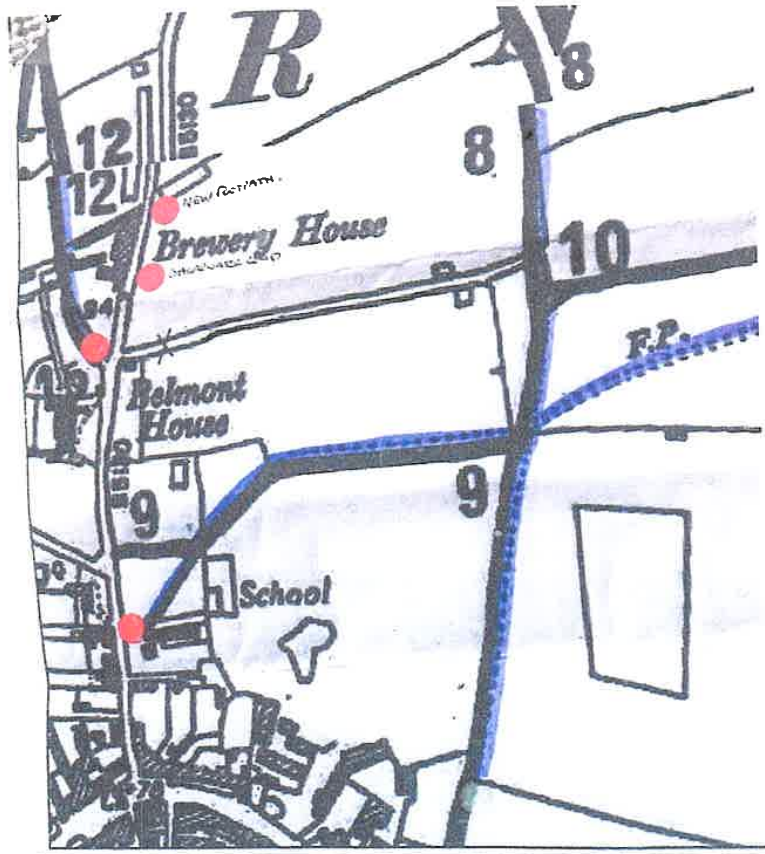


Page 8 of 10

IMAGE 15: TRACK – Viewed from behind Substation (ESS) on Shearwater road looking towards Churton Road. Photograph shows new erected fence and recent access on foot evident February 2020



Page 9 of 10



Extract of the Definitive Map of Public Rights of Way
Note: this is a scanned version of the map and the original is a scale of 1:105600.
KEY: Purple paths are public footpaths
The Ordnance Survey map data published is provided by this Authority in order to fulfil its public law
Persons viewing the map should contact Ordnance Survey copyright for advice where they wish to license Ordnance SSI
This map is based upon Ordnance Survey material with the permission of Ordnance Survey on behalf of the Controller of Her Majesty's
Unauthorized reproduction infringes Crown copyright and may lead to prosecution or civil proceedings. Ordnance Survey

N
1:2,500

Page 10 of 10